

APPENDIX 3

Roadside Nature Reserve – DR003 Aelwyd Uchaf, Tremeirchion. – ZONE 1.

Grid Reference: SJ 085 730 to 088 733 & 092 737 to 103 748

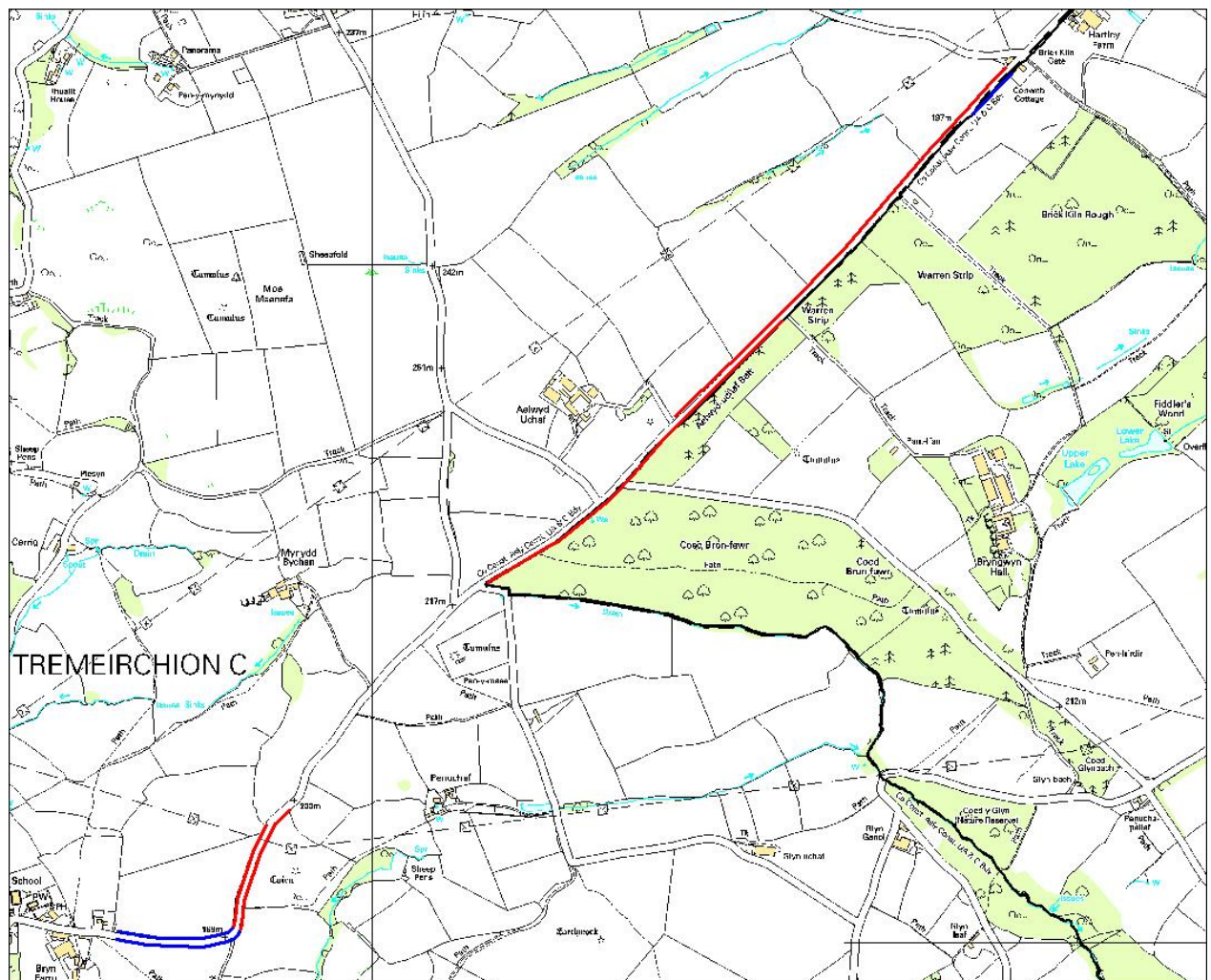
Length: 2810m, Area: ~7ha

Habitat:

1. Ancient species-rich hedgebank with Sanicle, Bluebell and Dog's Mercury (Shown in **blue** on map).
2. Neutral grassland with Yellow Rattle, Common Knapweed, Square-stalked St John's-wort and Common Toadflax (Shown in **red** on map).

Management specifications: Hedgebank (blue) cut once in September.

Neutral grassland (red) cut once in May and once in September. Remove all cuttings.



APPENDIX 3

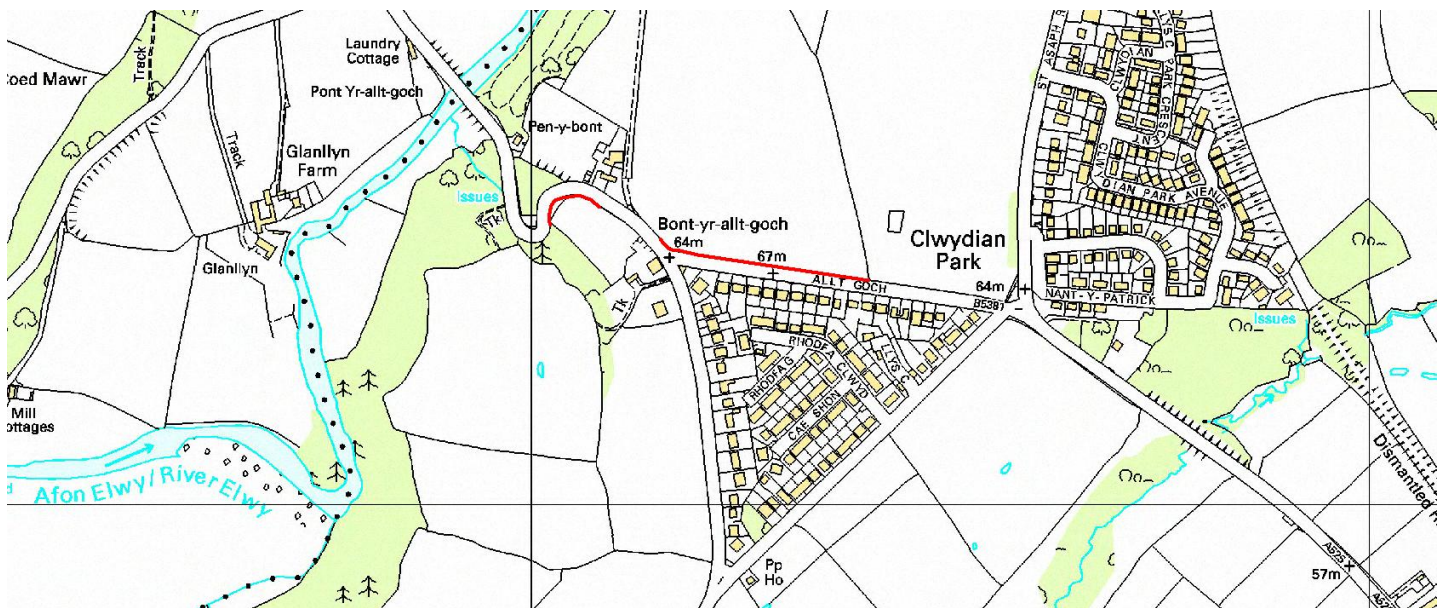
Roadside Nature Reserve – DR002 Bont yr Allt Goch, Trefnant - ZONE 1

Grid Reference: SJ 040 713 to 044 712

Length: 300m, Area: 0.3 ha – shown red on plan.

Habitat: Species rich lowland grassland with ragged robin, birds foot trefoil and Bithynian vetch.

Management specifications: Cut once in May and once in September.
Remove all cuttings.



APPENDIX 3

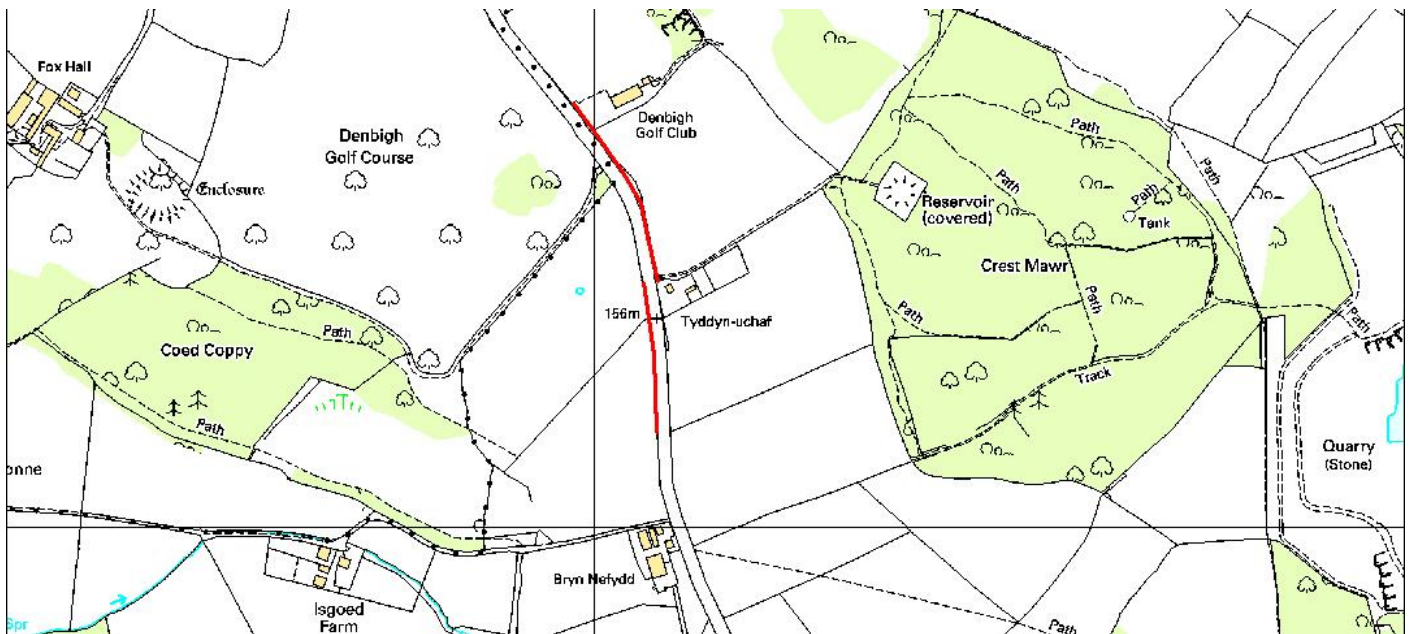
Roadside Nature Reserve – DR001 Denbigh Golf Course, Denbigh - ZONE 2

Grid Reference: SJ 039 675 to 040 671

Length: 480m, Area: 0.8ha. – shown red on plan.

Habitat: Unimproved neutral grassland with Birds-foot Trefoil, Meadow Vetchling, Greater Knapweed, Hoary Plantain, Shining Crane's-bill, Rough Hawkbit, Burnet Saxifrage and Agrimony.

Management specifications: Cut once in May and once in October. Remove all cuttings.



APPENDIX 3

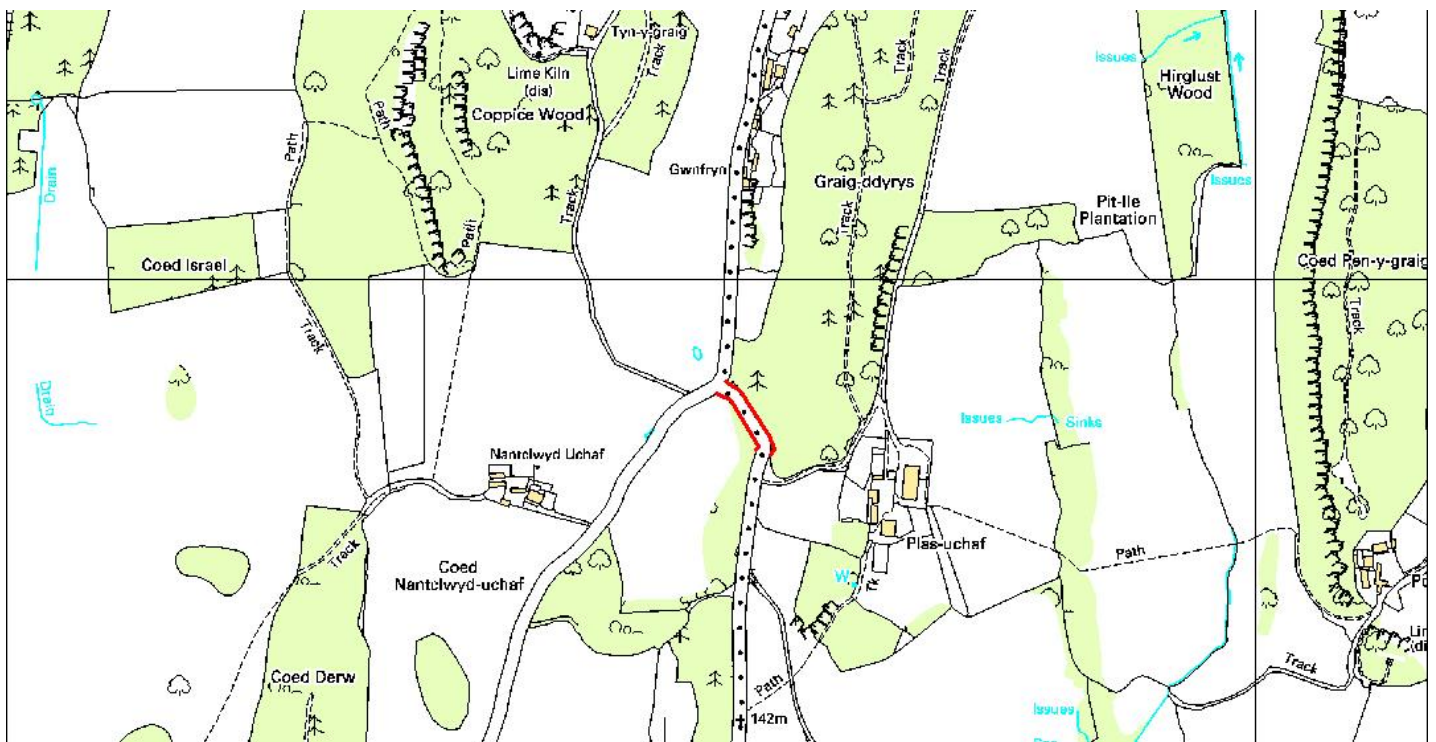
Roadside Nature Reserve – DR004 Graig Ddyrys, Rhyd y Meudwy - ZONE 3

Grid Reference: SJ 123 529 to 125 527

Length: 90m. – shown **red** on plan.

Habitat: Ancient limestone woodland on limestone exposure with Sanicle, Wood Melic, Giant Bellflower and Lesser Butterfly-orchid.

Management specifications: Cut once in September but it may not require cutting at all as it is heavily shaded.



APPENDIX 3

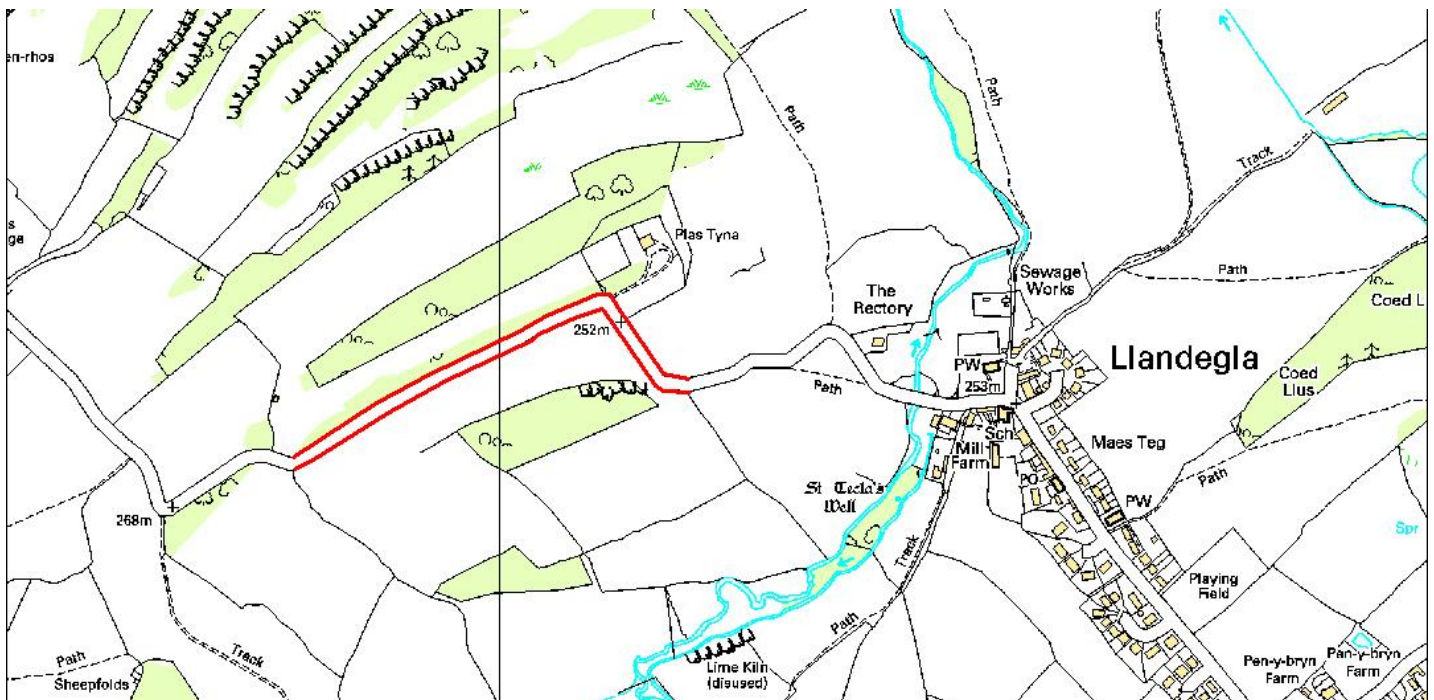
Roadside Nature Reserve – DR005 Plas Tyna, Llandegla - ZONE 3

Grid Reference: SJ 187 523 to 192 524

Length: 1200m, Area: 2.5ha. – shown red on plan.

Habitat: Ancient species rich hedgerow with Bluebell, Wood Avens, Giant Bellflower, Greater Stitchwort; and damp woodland plants adjacent to ditch including Water Avens and Meadowsweet. Also, Calcareous grassland with Rockrose, Early-purple Orchid, Salad Burnet, Lady's Bedstraw and Cowslip.

Management specifications: Cut once in September. Remove all cuttings.



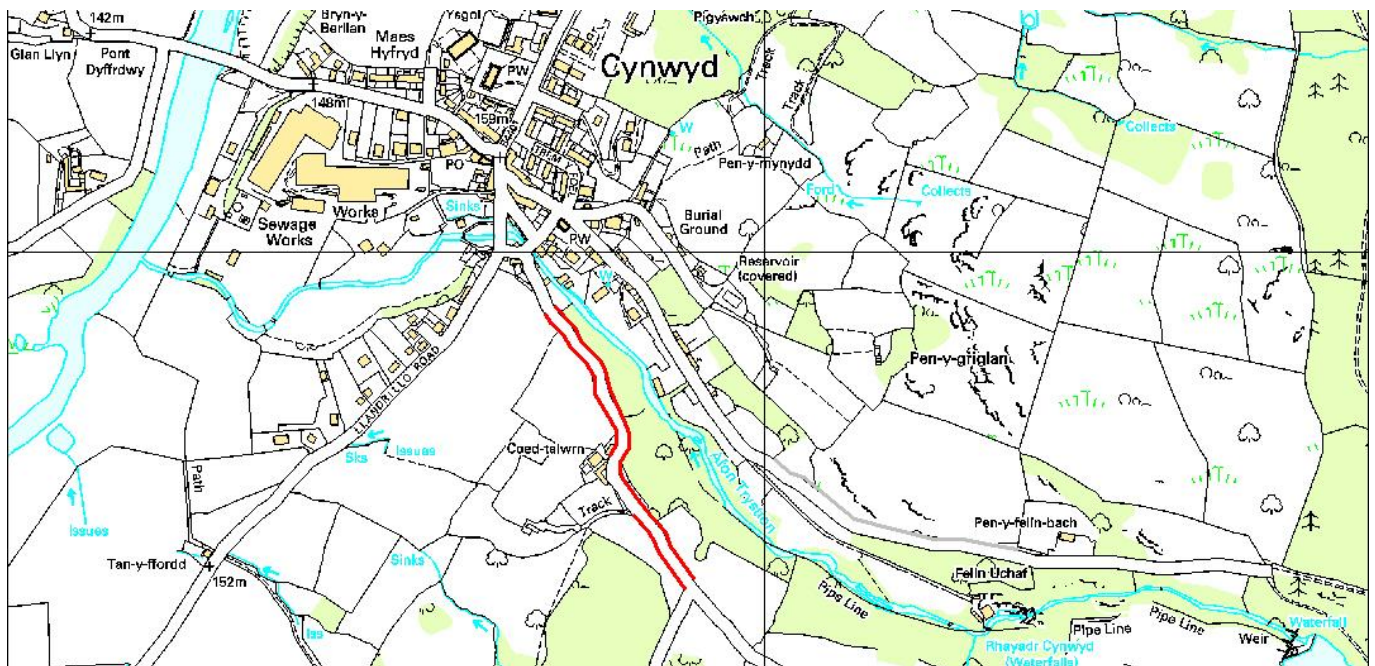
APPENDIX 3

Roadside Nature Reserve – DR007 Coed Talwrn, Cynwyd - ZONE 4

Grid Reference: SJ 057 408 to 058 406
Length: 400m. – shown **red** on plan.

Habitat: Ancient Limestone woodland / hedgebank with Herb-Robert, Wood Avens, Common Dog-violet and Wood Sorrel.

Management specifications: Cut once every other September.



APPENDIX 3

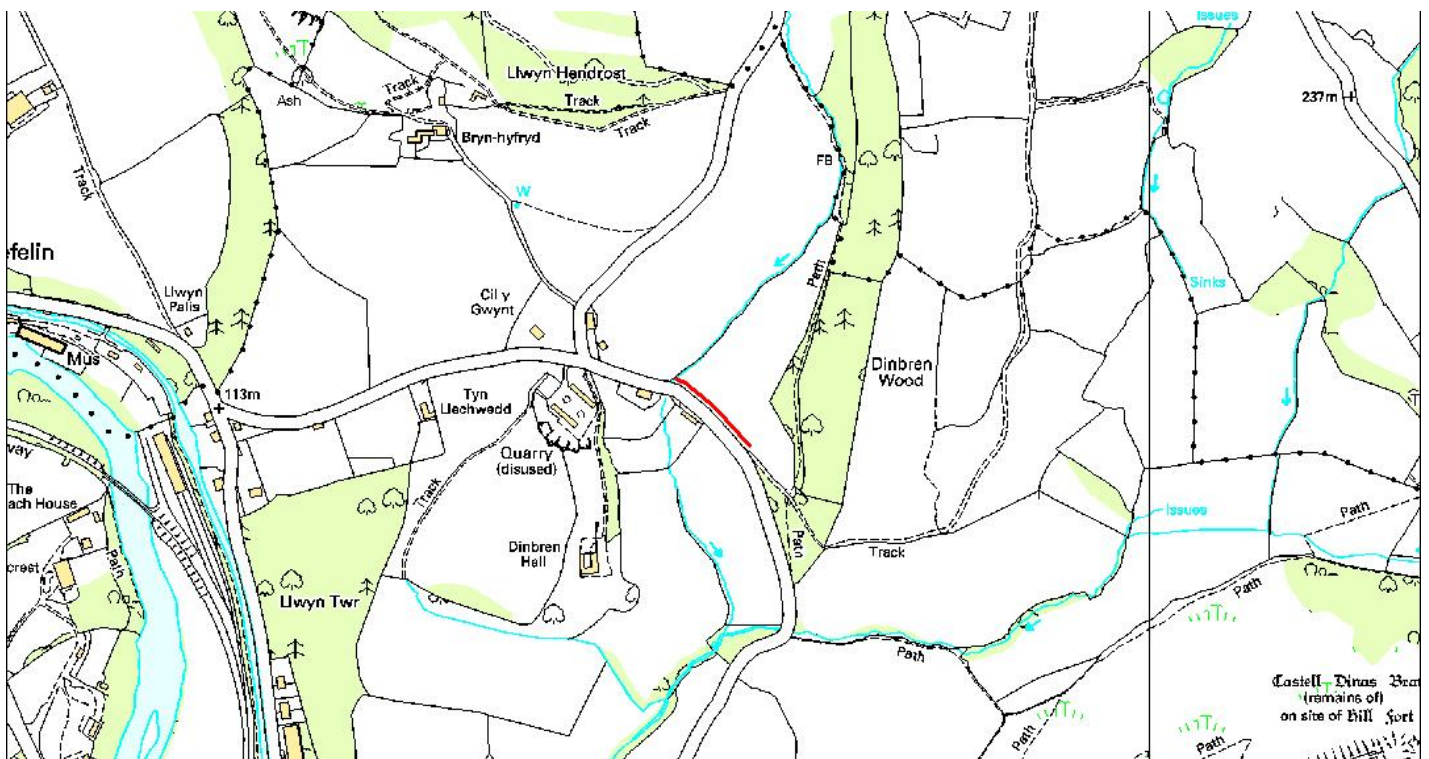
Roadside Nature Reserve – DR009 Lower Dinbren Road, Pentrefelin - ZONE 4

Grid Reference: SJ 214 435 to 215 434

Length: 50m, Area: 0.2ha. – shown red on plan.

Habitat: Calcareous wildflower grassland with Meadow Crane's-bill

Management specifications: Cut once in October.



APPENDIX 3

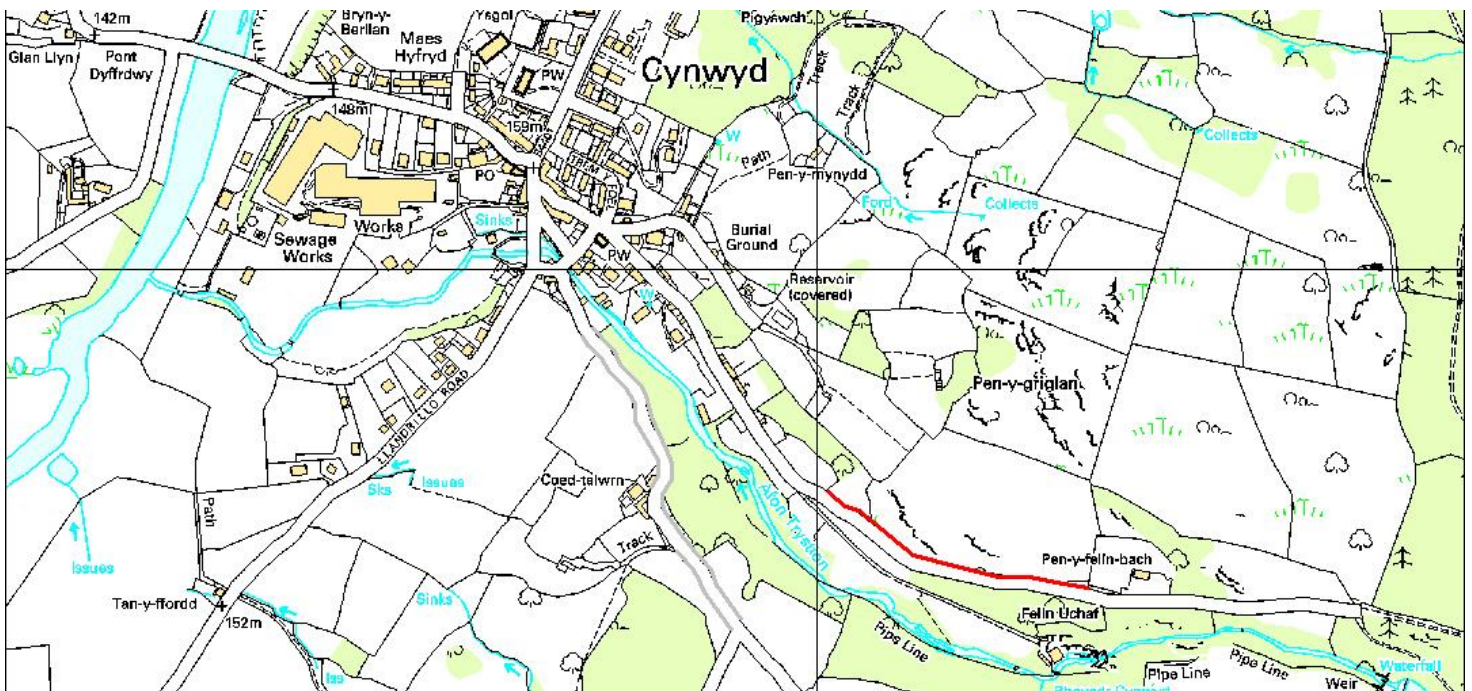
Roadside Nature Reserve – DR008 Pen y Felin, Cynwyd - ZONE 4

Grid Reference: SJ 060 407 to 063 406

Length: 350m N side of road only – shown in **red** on plan.

Habitat: South-facing Limestone woodland with Wood Avens, Dog's Mercury, Greater Stitchwort and Wood Sage; calcareous grassland with Spring-sedge, Harebell, Lady's Bedstraw, Devil's-bit Scabious, Bird's-foot Trefoil and Sheep's-bit and Meadowsweet in ditches, and; rock outcrops and dry-stone wall with Lady-fern and Navelwort.

Management specifications: Cut once in September. Monitor scrub and bracken encroachment and control if necessary. Re-locate salt dumps.



APPENDIX 3

Roadside Nature Reserve – DR006 Rock Farm, Eglwyseg - ZONE 4

Grid Reference: SJ 218 453 to 217 446

Length: 1350m, Area: 2.7ha. – shown in red on plan.

Habitat: Calcareous grassland with Fairy Flax, Carline Thistle, Musk Thistle, Heath Milkwort, Heather, Devil's-bit Scabious, Violet and Dwarf Thistle.

Management specifications: Cut once in July. Remove all cuttings. East side of the verge is within an SSSI. Existing light grazing by sheep and rabbits is also beneficial.

